

# State of Wyoming Corner Record

(In compliance with the **CORNER PERPETUATION AND FILING ACT**, Wyoming Statutes, 1977 Section 33-29-140, et. seq., and the Rules and Regulations of the Board of Professional Engineers and Professional Land Surveyors)

Reverse side of this form may be used if more space is needed.


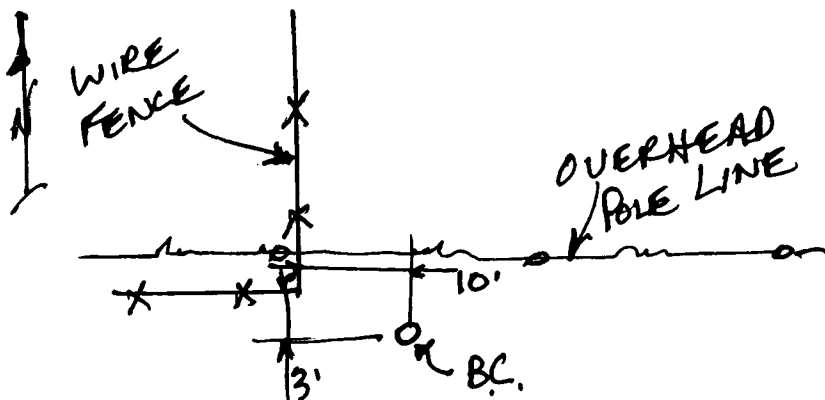
Record of original survey and citation of source of historical information (if corner is lost or obliterated). Description of corner monumentation evidence found and/or monument and accessories established to perpetuate the location of this corner. Sketch of relative location of monument, accessories, and reference points with course and distance to adjacent corner(s) (if determined in this survey). Method and rationale for reestablishment of lost or obliterated corner.

DESCRIPTION:

FOUND: **NOMINAL 3" B.C. 4" A.G. STAMPED AS SHOWN**  
**W/ M.S. SE & SW**

### Monument Inscription

### Monument location




(L.S. SHOULD READ DE & LS?)

RECORDED 10/11/2002 AT 10:50 AM REC# 333151 BK# 1677 PG# 80  
 JEBRA K. LATHROP, CLERK OF LARAMIE COUNTY, WY PAGE 1 OF 1

Date of Field Work: **7/2/02**

Office Reference: **5022 PINE**

### Cross Index Plat




Firm/Agency, Address  
 Mountain Zone Surveys  
 P.O. Box 1931  
 Laramie, WY 82073  
 (307) 745-4324

This corner record was prepared by me or under my direction and supervision.

**SEAL & SIGNATURE**

Michael C. Zancanella  
 Wyoming LS No. 4276



Corner Name **S 1/4 Cor.**, Section **22**, T **14** N, R **60** W, 6th P.M.  
 County: **LARAMIE** Wyoming

Cross-Index No.: **R-15**